









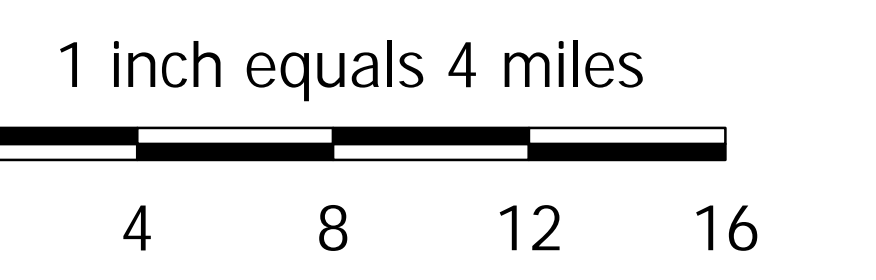



# USGS Quadrangle Index

for the CAPCOG region

## Map Legend

-  Interstate
-  US Highways
-  State Highways
-  Rivers
-  Lakes
-  Quadrangles
-  Quarter Quadrangles
-  CAPCOG Region
-  CAPCOG City Limits
-  County Boundaries



### Metadata:

Regional\_quadriles.mxd produced October 2004.  
 Base map data current as of October 2004.  
 For additional information contact CAPCOG Regional Planning and Information Services at (512) 916-6000 or [www.capcog.org](http://www.capcog.org).

**Disclaimer:**  
 The Capital Area Council of Governments (CAPCOG) provides this map and/or data 'as is' and assumes no liability for its accuracy or completeness. This is intended as a general representation only and is in no way intended to be used as survey grade information.



### Overview Map

