








USGS Quadrangle Index

for the CAPCOG region

Map Legend

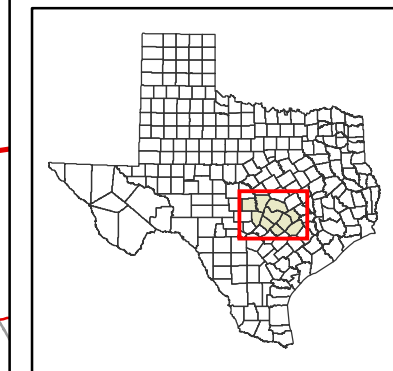
-  Interstate
-  US Highways
-  State Highways
-  Quad Boundary
-  Rivers
-  Lakes
-  CAPCOG Region



1 inch equals 12 miles



Overview Map



Metadata: quadriles_11x17.mxd produced on November 5, 2004. For additional info contact CAPCOG at (512) 916-6000. Disclaimer: The Capital Area Council of Governments (CAPCOG) provides this map and/or data 'as is' and assumes no liability for its accuracy or completeness. This is intended as a general representation only and is in no way intended to be used as survey grade information.